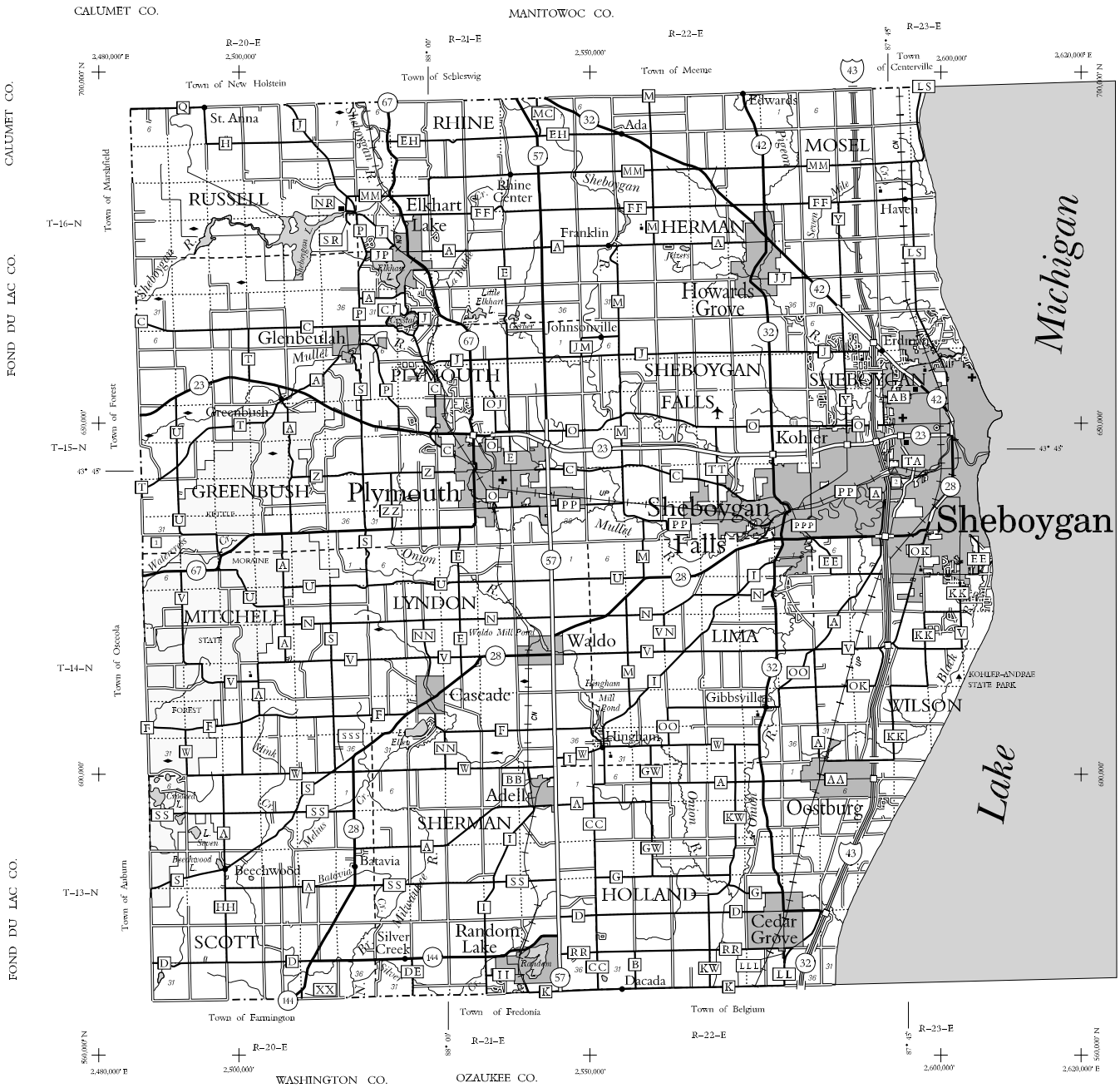

LEGEND

Freeway		Dam	
Multilane Divided		Hospital	
U.S. or State Hwy		Schools	
County Trunk Hwy		Airport	
Town Road		County Seat	
Firelane		Unincorporated Village	
Railroad		Fish Hatchery	
State Trail		Game Farm	
Interchange		Public Hunt. or Fish. Grds.	
Highway Separation		Public Camp & Picnic Grds.	
Interstate Highway No.	94	Ranger Station	
U.S. Highway No.	18	State Park	
State Highway No.	59	County Park ....With Facilities	
County Highway Letter	T	Without Facilities	
State Boundary		Rest Area .....Modern Facilities	
County Boundary		Wayside .....Rustic Facilities	
Civil Town Boundary		*Wis. School for Boys*	1
Section Line		*Univ. of Wisconsin – Sheboygan*	2

For boundaries of public hunting and fishing grounds please contact the Department of Natural Resources

Grid based on the state plane coordinate system south zone and the NAD 27

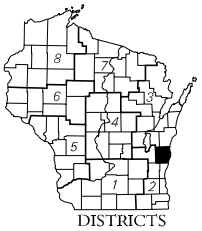

DISTRICTS

SECTION NUMBERING OF A TOWNSHIP

6	5	4	3	2	1
7	8	9	10	11	12
18	17	16	15	14	13
19	20	21	22	23	24
30	29	28	27	26	25
31	32	33	34	35	36

CIVIL TOWNS

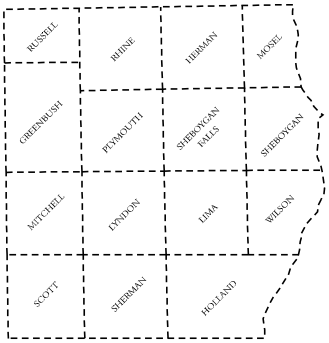

MILES OF HIGHWAY
as of Dec. 31, 2002

STATE	166
COUNTY	452
LOCAL ROADS	908
OTHER ROADS	1
TOTAL FOR COUNTY	1,526

Land Area (2000 Census) ..... 514 sq mi
Population (2000 Census) 112,646
County Seat ..... Sheboygan

SHEBOYGAN CO.

DEPARTMENT OF TRANSPORTATION
STATE OFFICE BUILDING
Madison, Wisconsin

SCALE 0 1 2 MILES

Corrected for
JAN. 2003

Base compiled from U.S.G.S. Quadrangles
1:200,000 Series