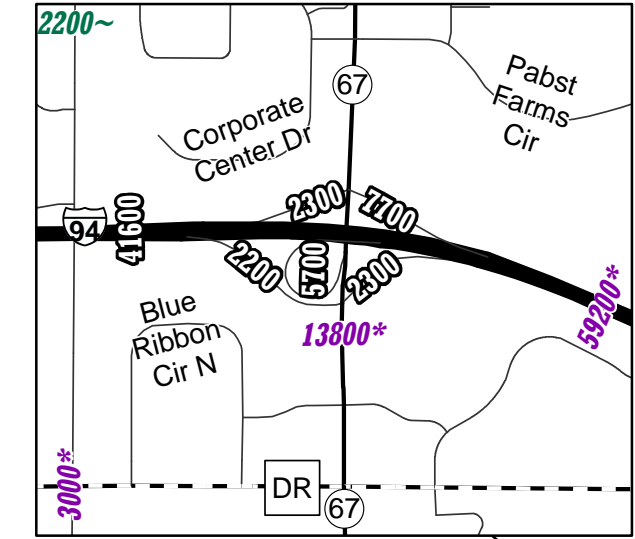
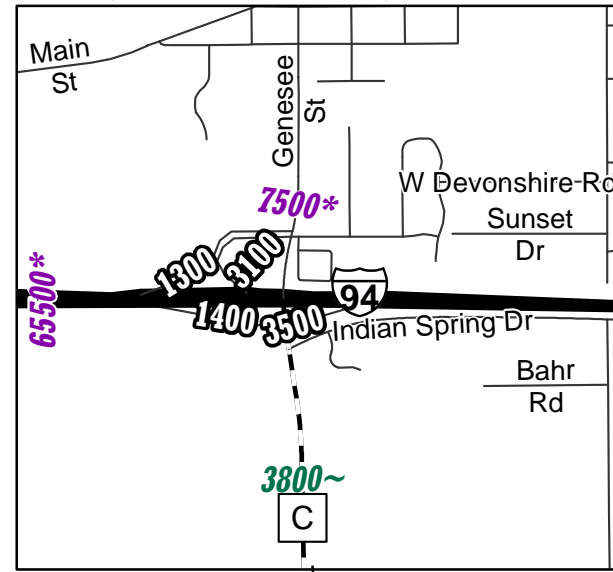




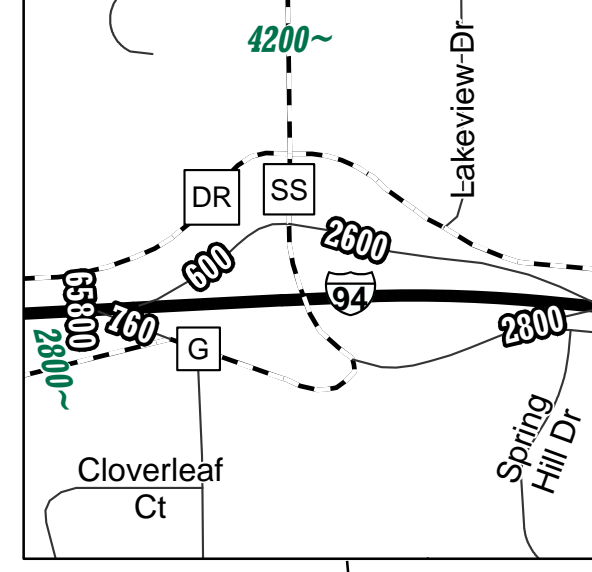
194, EXIT 282 - HWY 67, DOUSMON, OCONOMOWOC



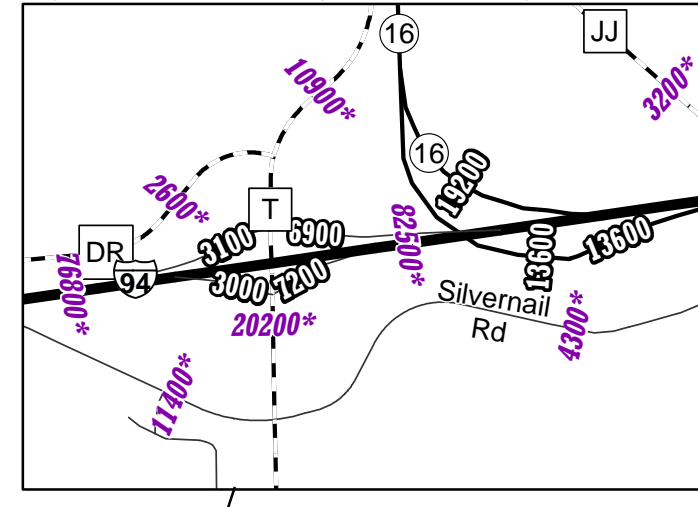
194, EXIT 285 - CTY C, DELAFIELD



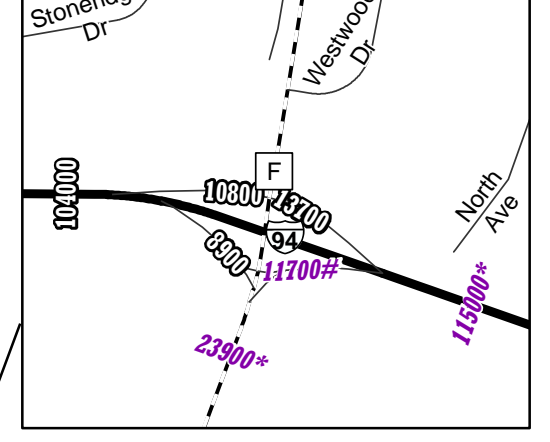
194, EXIT 290 - CTY SS NORTH, PEWAUKEE



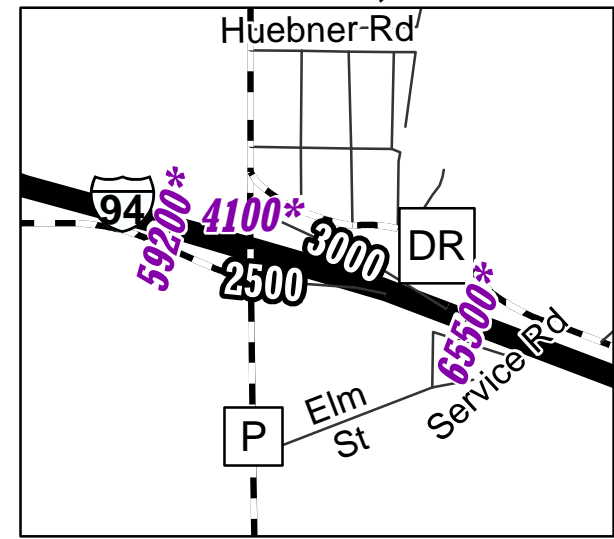
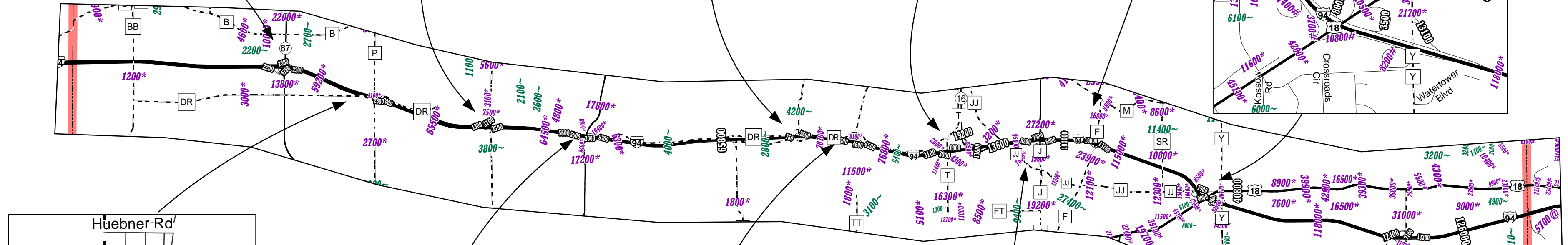
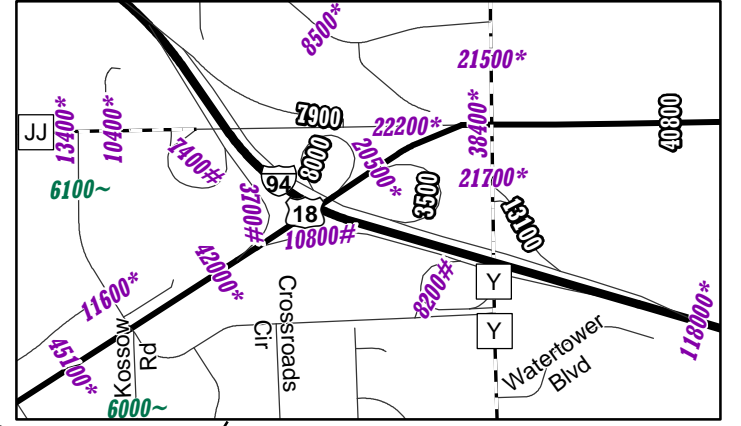
194, EXIT 293 - CTY T, WAUKESHA, PEWAUKEE



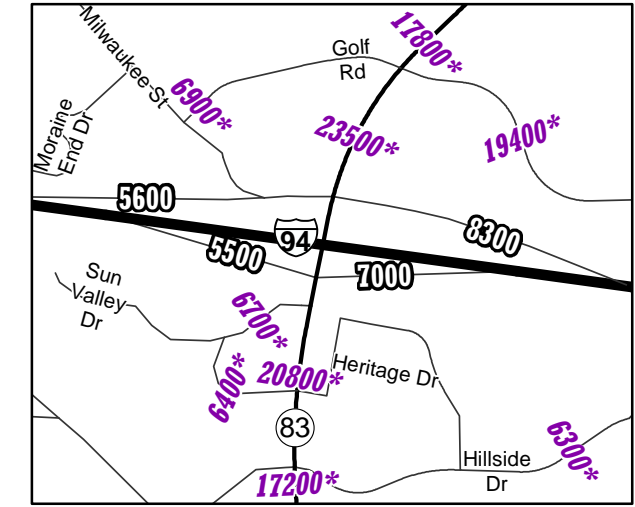
194, EXIT 295 - CTY F, WAUKESHA, SUSSEX



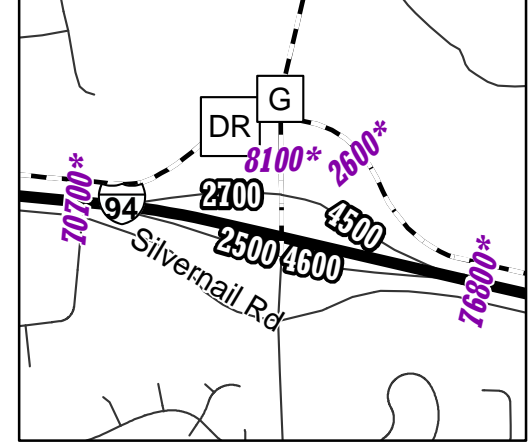
194, EXIT 297 - HWY 18, CTY JJ, BLUEMOUND RD, WAUKESHA



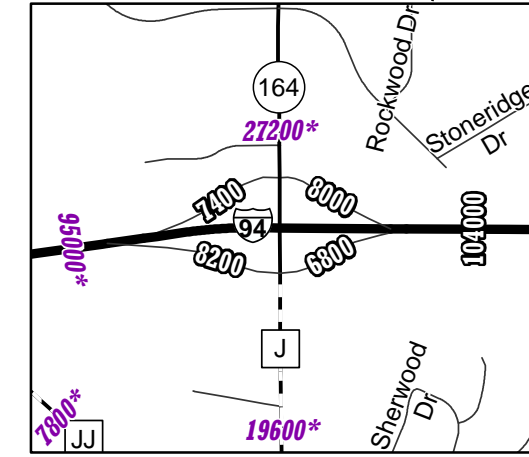
194, ON/OFF-RAMP, APPROX. MILE MARKER 283



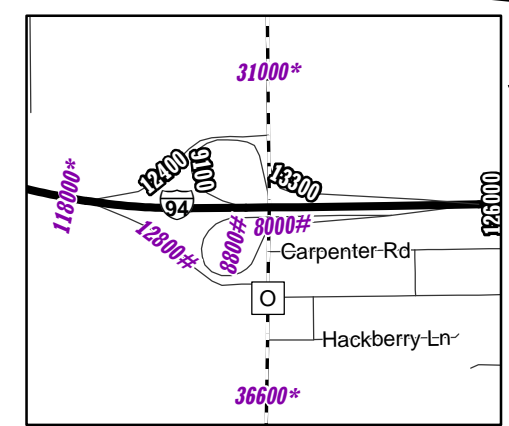
194, EXIT 287 - HWY 83, HARTLAND, WALES



194, EXIT 291 - CTY G, PEWAUKEE, WAUKESHA

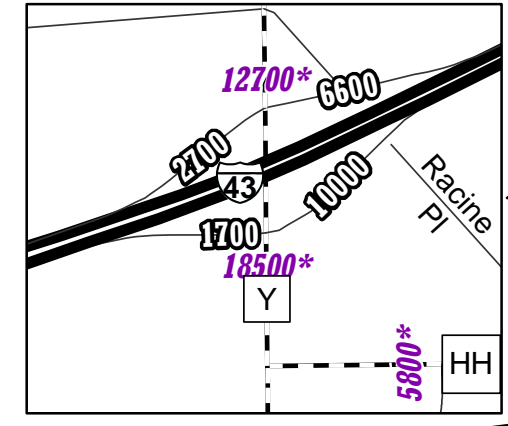


194, EXIT 294 - HWY 164, CTY J, WAUKESHA, PEWAUKEE

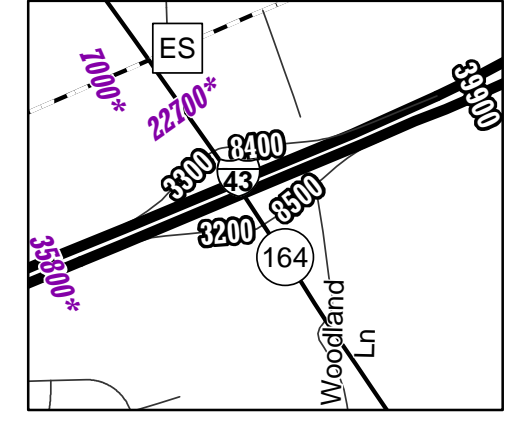


194, EXIT 301 A-B - MOORLAND RD

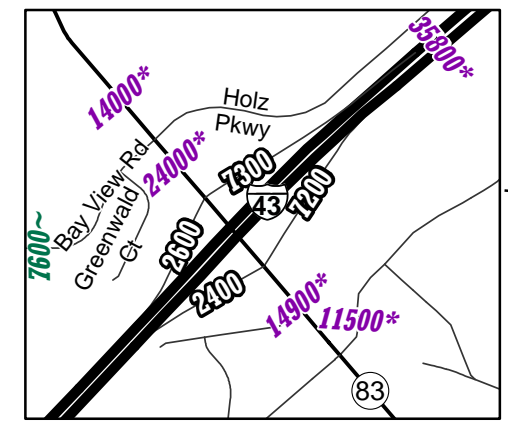
143, EXIT 54 - CTY Y, RACINE AVE



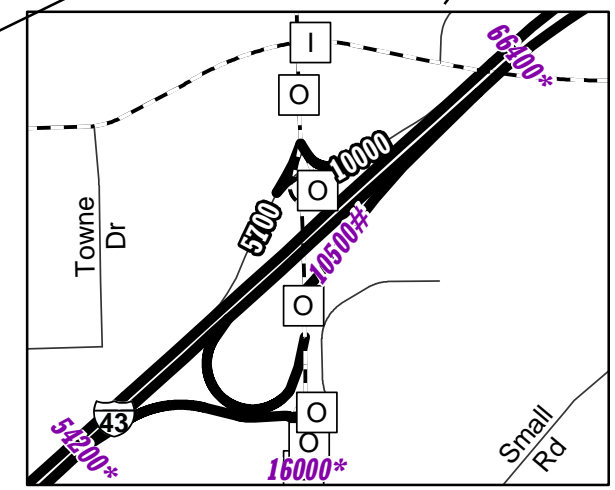
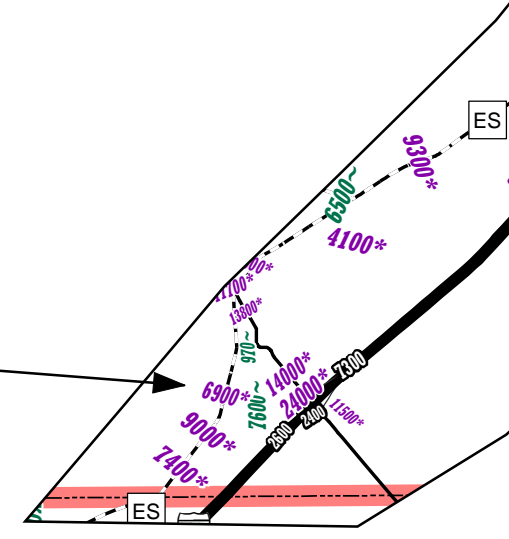
143, EXIT 50 - HWY 164, WAUKESHA, BIG BEND



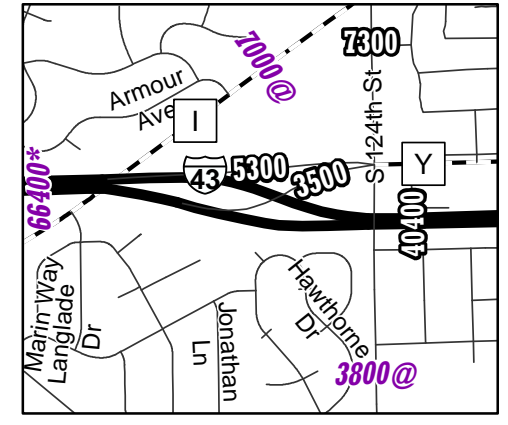
143, EXIT 43 - HWY 83, MUKWONAGO



143, EXIT 57 - CTY O, MOORLAND RD



143, EXIT 57 - CTY O, MOORLAND RD



143, EXIT 59 - TO HWY 100, LAYTON AVE

9999 = AADT = 2007

9999# - AADT - 2006 9999^ - AADT - 2003
9999* - AADT - 2005 9999~ - AADT - 2002
9999@ - AADT - 2004 9999x - AADT - 2001 or older

- Character following AADT on map designates year
- AADT for RAMPS lie parallel to road
- AADT for Roads lie perpendicular to road

Legend

- Local Roads
- CTH
- IH
- STH
- USH
- Railroads